

Signed for and on behalf of the
Western Australian Planning Commission

Minister's consent to public submissions being sought

Minister for Planning

An officer duly authorised by the Commission
pursuant to section 24 of the
Planning and Development Act 2005
for that purpose in the presence of :

Date

Approved







Witness

Governor

Date

Date

Legend

-  Excluded from parks and recreation reservation and included in other regional roads reservation
-  Excluded from waterways reservation and included in parks and recreation reservation
-  Excluded from parks and recreation and included in public purposes - special uses reservation
-  Excluded from waterways, parks and recreation and public purposes (SU) reservations and included in urban zone
-  Excluded from parks and recreation reservation and included in waterways reservation
-  Excluded in Bush Forever area

**Metropolitan Region Scheme
Amendment No. 1270/41
Map numbers 7/65m & 11/67m**



Department of
Planning



Program Manager: A. Muscara

Plan Number

File number: 809/02/30/0017P V

Geospatial Officer: A. Power

Plan reference:

Examined: T. Servaas

3.2577

Metropolitan Region Scheme
1:25000 sheet 7 and 11

Revised:

amending plans: 3.2577

Version No. 1

detail plans: 1.5903, 1.5904, 1.5925

Date: WAPC/1860 22 April 2014

Sheet 1 of 1

Oracle reference no: 2781

