

Signed for and on behalf of the
Western Australian Planning Commission

An officer duly authorised by the Commission
pursuant to section 24 of the
Planning and Development Act 2005
for that purpose in the presence of :




Witness

Date

Approved - Minister for Planning

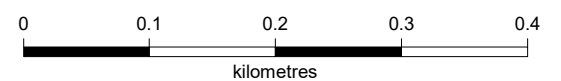
Date

Legend

-  Excluded from rural-water protection zone and included in urban zone
-  Included in Bush Forever area
-  Excluded in Bush Forever area

Metropolitan Region Scheme

Amendment No. 1367/57



Created on date: Friday, 28 February 2020
Document Name: MRS_2968_v5_APlan3.2717
Produced by Data Analytics, Department of Planning, Lands and Heritage, Perth WA
Base information supplied by Western Australian Land Information Authority SLIP 1096-2018-1

Program Manager: A. Muscara

Geospatial Officer: J. Ballarotta

Examined: A. Power

Revised:

Version No. 5

Date: WAPC /287.10.4 19 February 2020

Plan Number

3.2717

Sheet 1 of 1

File number: 809/02/23/0069P

Plan reference:

Metropolitan Region Scheme
1:25000 sheet 24

detail plans: 1.6560 & 1.6584

Oracle reference no: 2968