

Signed for and on behalf of the  
Western Australian Planning Commission

An officer duly authorised by the Commission  
pursuant to section 24 of the  
**Planning and Development Act 2005**  
for that purpose in the presence of :




Witness

Date

Approved - Minister for Planning

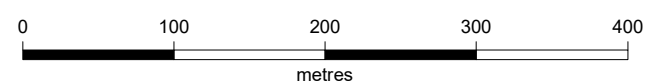
Date

**Legend**

-  Excluded from urban zone  
and included in parks and recreation reservation
-  Excluded from parks and recreation reservation  
and included in urban zone
-  Excluded from Bush Forever area

**Metropolitan Region Scheme**

Amendment No. 1365/57



Created on date: Friday, 20 March 2020  
Document Name: MRS\_2970\_v3\_APlan3.2751  
Produced by Data Analytics, Department of Planning, Lands and Heritage, Perth WA  
Base information supplied by Western Australian Land Information Authority SLIP 1096-2018-1

Program Manager: A. Muscara

Geospatial Officer: J. Ballarotta

Examined: A. Power

Revised:

Version No. 3

Date: WAPC/285.10.2 11 December 2019

Plan Number

**3.2751**

Sheet 1 of 1

File number: 833/2/16/42

Plan reference:

Metropolitan Region Scheme  
1:25000 sheet 20

detail plans: 1.6402 & 1.6418

Oracle reference no: 2970