

Proposed Garage Removal 30 Vine Street Heane Hill

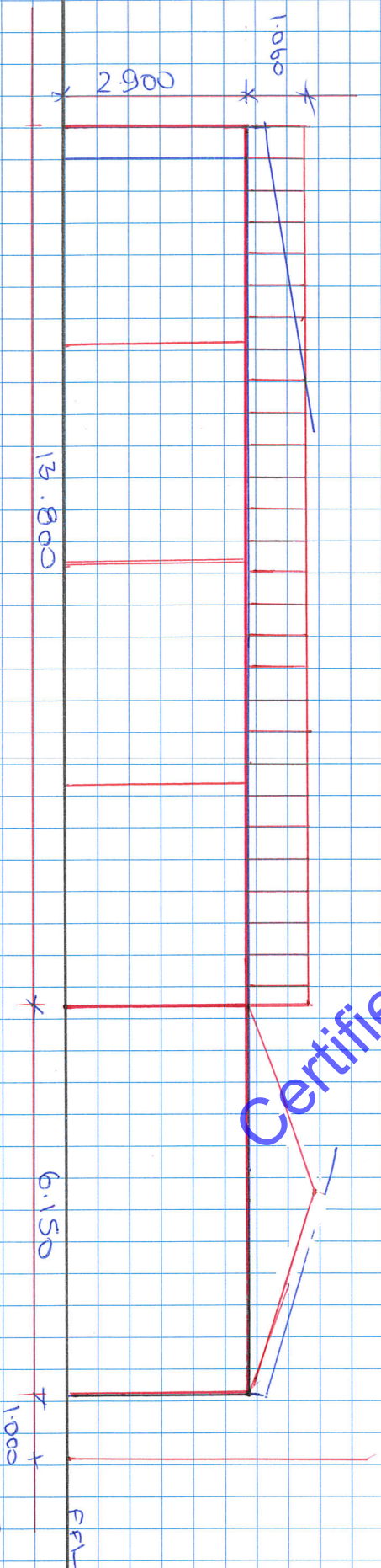
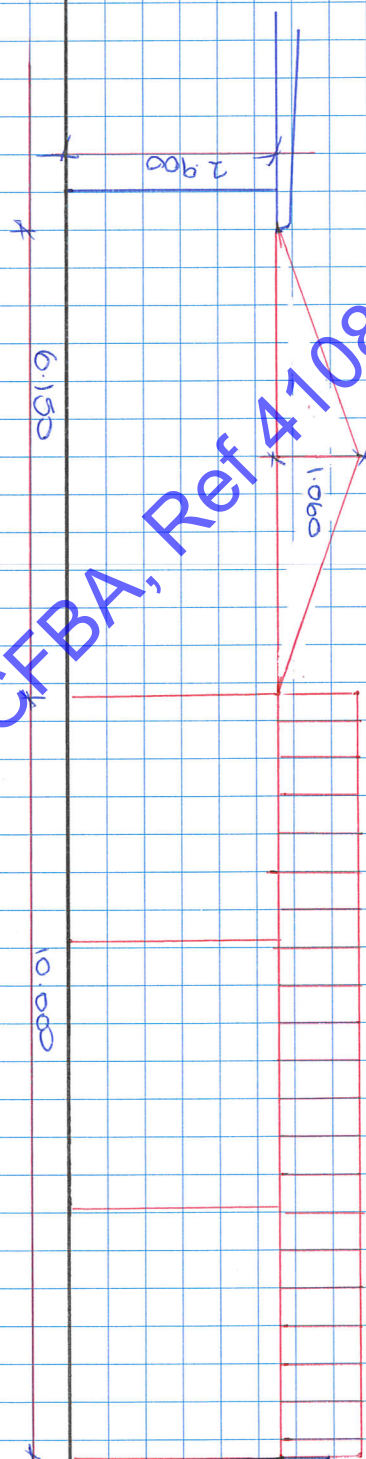
Lot 3
D/L 42671
U/L 1325
F/L 4216

Structural Completion by Owner

House (B)
F/L 1-10

DEPARTMENT OF PLANNING, LANDS AND HERITAGE	FILE
DATE	08 Mar 2024
FILE	21-50925-1

Certified by GFBA, Ref 41083



SCALE 1:100

F/L

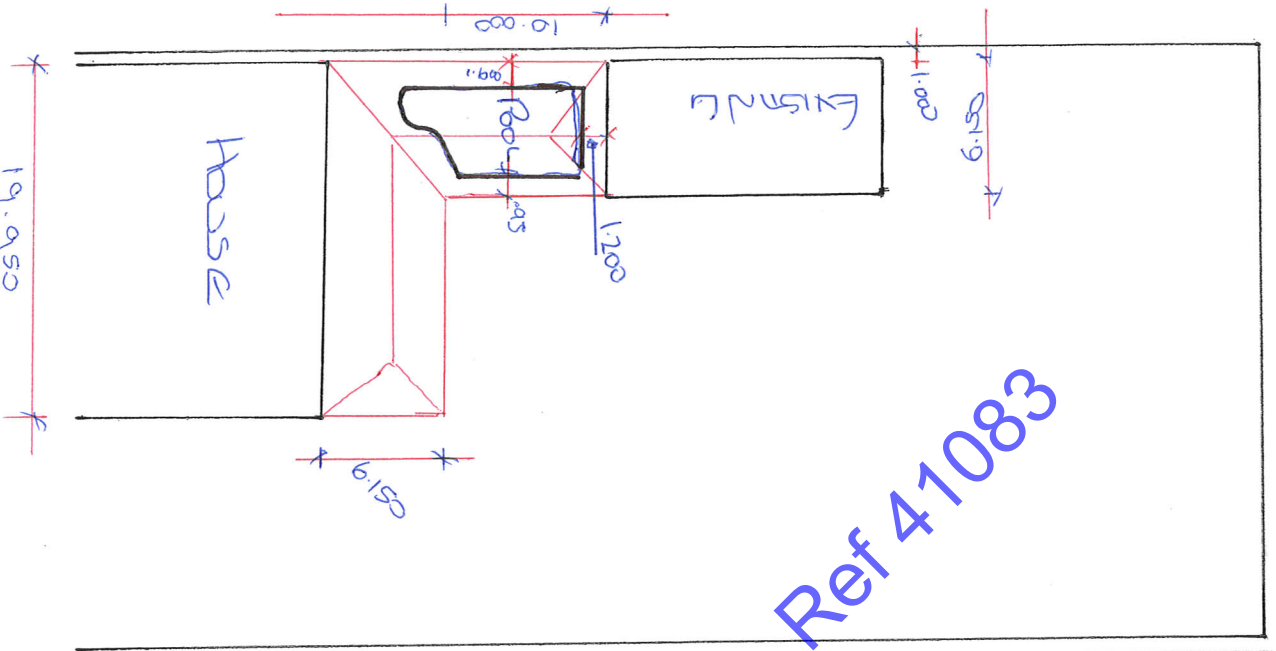
Proposed Garage Road 30' Wide Street Here's All

DEPARTMENT OF PLANNING, LANDS AND HERITAGE	
DATE	FILE
08-Mar-2024	21-50925-1

Lot 3
Diagram 42671
Plat 1325
Folio 426

Stormwater Connection by Owner

Certified by CFBA, Ref 41083



Scale 1:1000



30 Vine Street Herne Hill



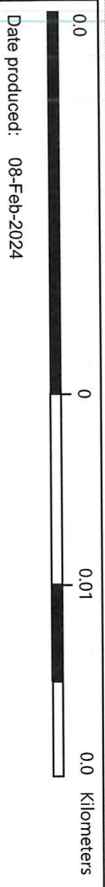
Legend
 Cadastre

DEPARTMENT OF PLANNING, LANDS AND HERITAGE	
DATE	FILE
08-Mar-2024	21-50925-1

Location information data licensed from Western Australian Land Information Authority (WALIA) trading as Landgate. Copyright in the location information data remains with WALIA. WALIA does not warrant the accuracy or completeness of the location information data or its suitability for any particular purpose.

Notes

Proposed Patio to be located at the above address



Date produced: 08-Feb-2024

This map is a user generated static output from PlanWA (a public interactive mapping tool provided by the Department of Planning, Lands and Heritage and accessed via wa.gov.au) and is for reference only.

THIS MAP IS NOT TO BE USED FOR NAVIGATION

1:400