



Signed for and on behalf of the  
Western Australian Planning Commission

An officer duly authorised by the Commission  
pursuant to section 24 of the  
**Planning and Development Act 2005**  
for that purpose in the presence of :


Witness

Date

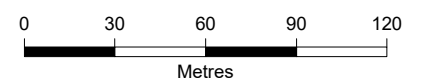
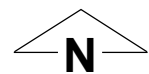
Approved - Minister for Planning

Date

**Legend**

 Excluded from primary regional roads  
reservation and included in urban zone

**Metropolitan Region Scheme  
Amendment No. 1414(Basic)**



Created on date: Wednesday, 20 September 2023  
Document Name: MRS\_4582\_v1\_APlan3.2818  
Produced by Data Analytics, Department of Planning, Lands and Heritage, Perth WA  
Base information supplied by Western Australian Land Information Authority SLIP 1180-2020-1

Program Manager: C. Collins  
Geospatial Officer: J. Ballarotta  
Examined: A. Power  
Revised:  
Version No. 1  
Date: WAPC/331.10.9  
13 September 2023

Plan Number  
**3.2818**  
Sheet 1 of 1

File number: RLS/1100  
Plan reference:  
Metropolitan Region Scheme  
1:25000 sheet 15  
detail plans: 1.6273  
Oracle reference no: 4582