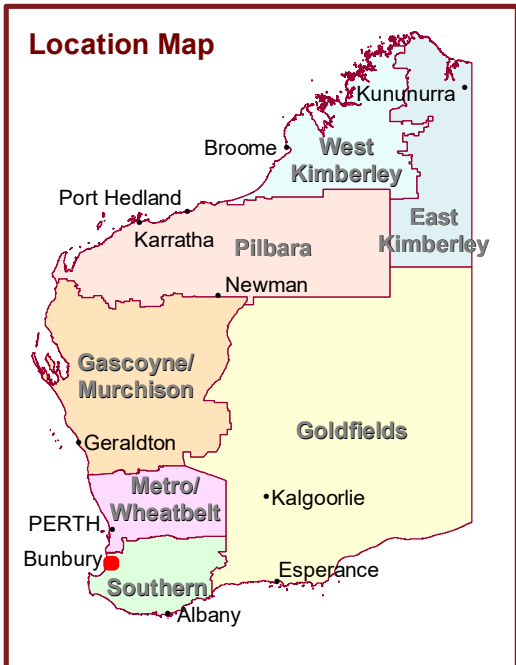



Maps and documents made available by Department of Planning, Lands and Heritage (DPLH) are not legally recorded maps nor surveys and are not intended to be used as such.
 The maps and documents are created as part of a Geographic Information System (GIS) that compiles records, information, and data from various sources. The source data may contain errors.
 Additionally, maps and documents prepared by the GIS from multiple sources, even if derived from data that is error free, may not be reliable due to differences in the databases or computer programs of the source materials.
 If errors or discrepancies are found please contact 08 6551 8002.
 DPLH shall not be liable for any damages or claims that arise out of the user's access to, or use of the maps, documents and data provided.

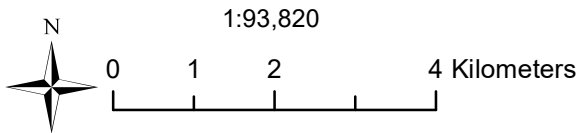


Aboriginal Heritage Place ID 33865 (Wellesley River Waugal)

Legend

 Aboriginal Heritage Place

ACMC Meeting Date: 14 July 2023



Coordinate System: GDA 94 MGA Zone 50
 Projection: Transverse Mercator

Based on Information provided by and with the permission of the Western Australian Land Information Authority (Landgate) (2023).

© Department of Planning, Lands and Heritage 2023



Department of Planning,
Lands and Heritage

Drawn by: Jemma Hallett