




HERITAGE COUNCIL


HC CURTLAGE MAP P1302 ENDOWMENT BLOCK, KALGOORLIE

MAP 1 OF 2 PREPARED BY CASEY GINBEY (GEOSPATIAL DATA CAPTURE OFFICER) 14/08/2023



Legend

 Curtilage



0 0.25 0.5 0.75 1
Kilometres

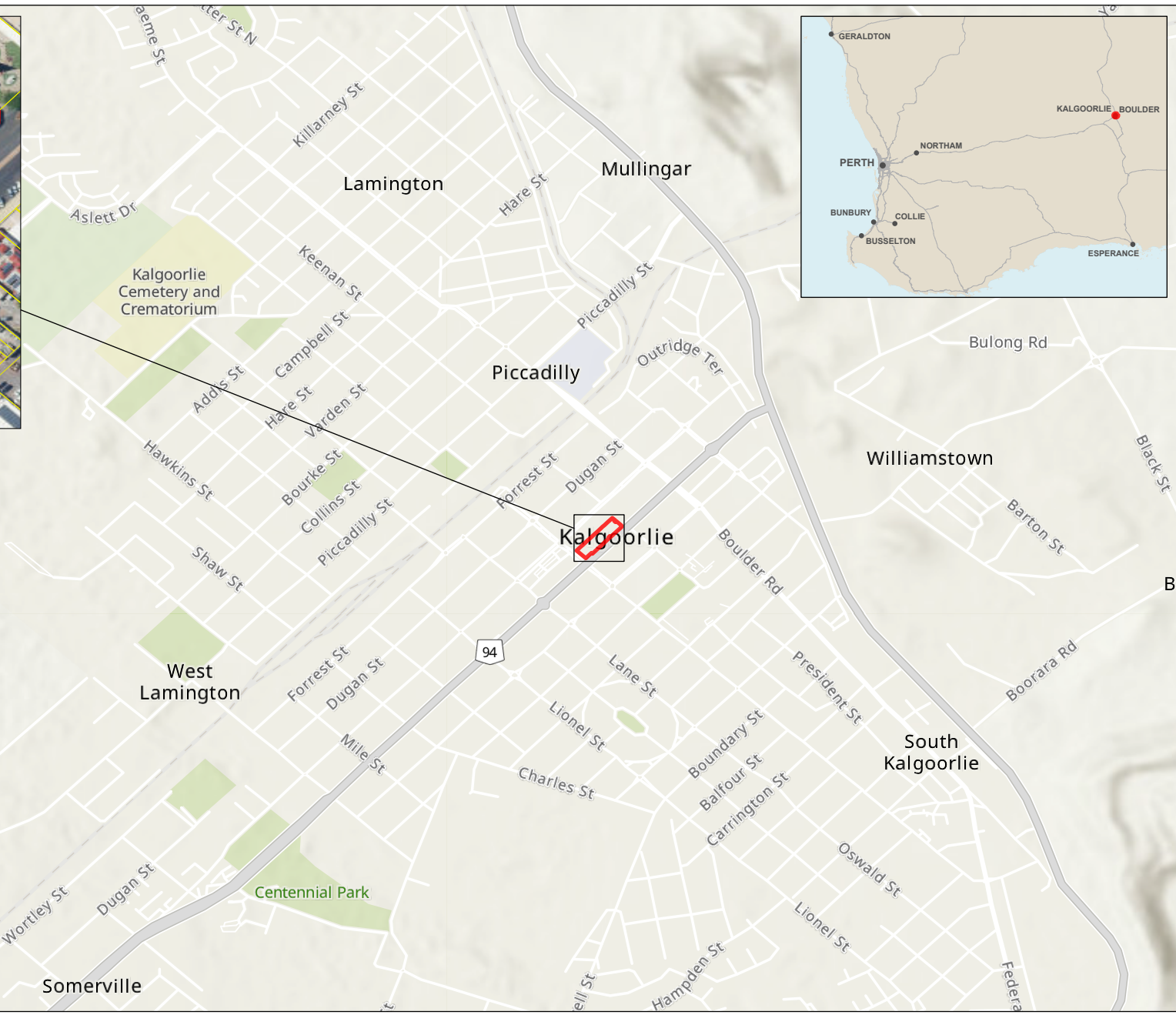
Produced by Data Analytics,
Department of Planning, Lands and Heritage,
Copyright © August 2023

\\dopgisfilesvr02\Products\State\Multiregion\
StateHeritageOffice_Mapping\
P1302_CurtilageA4L.mxd

Layout = A4-A3L_CurtilageLocationMap

Base information supplied by
Western Australian Land Information Authority
SLIP 1180-2020-1

2023 aerial imagery supplied by
Western Australian Land Information Authority
(Scale 1:; positional accuracy +/- 0.15m)






HERITAGE
COUNCIL



HC CURTLAGE MAP P1302 ENDOWMENT BLOCK, KALGOORLIE

MAP 2 OF 2 PREPARED BY CASEY GINBEY (GEOSPATIAL DATA CAPTURE OFFICER) 14/08/2023




 0 10 20 30
 metres
 Produced by Data Analytics,
 Department of Planning, Lands and Heritage,
 Copyright © August 2023
 \\dopgisfiles\v02\Products\State\Multiregion\
 StateHeritageOffice_Mapping\
 P1302_CurtilageA4L.mxd
 Layout = A4-A3L_CurtilageMap
 Base information supplied by
 Western Australian Land Information Authority
 SLIP 1180-2020-1
 2023 aerial imagery supplied by
 Western Australian Land Information Authority
 (Scale 1:; positional accuracy +/- 0.15m)

Legend

-  Cadastre
-  Curtilage