



Legend

 Curtilage



0 100 200 300 400 500
metres

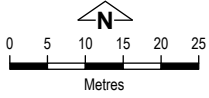
Produced by Data Analytics,
Department of Planning, Lands and Heritage,
Copyright © November 2023

\\dopgisfiles\vr02\iProducts\State\Multiregion\
StateHeritageOffice_Mapping\
P3649_CurtilageA4P.mxd

Layout = A4-A3P_CurtilageLocationMap

Base information supplied by
Western Australian Land Information Authority
SLIP 1447-2023-1

2023 aerial imagery supplied by
Western Australian Land Information Authority



Produced by Data Analytics,
Department of Planning, Lands and Heritage
Copyright © November 2023

\\dopgisfilesvr02\IP\Products\State\Multiregion
\State\Heritage\Office_Mapping\
P3649_CurtilageA4P.mxd

Layout = A4-A3P_CurtilageMap

Base information supplied by
Western Australian Land Information Authority
SLIP 1447-2023-1

2023 aerial imagery supplied by
Western Australian Land Information Authority



Legend

- Cadastre
- Curtilage