

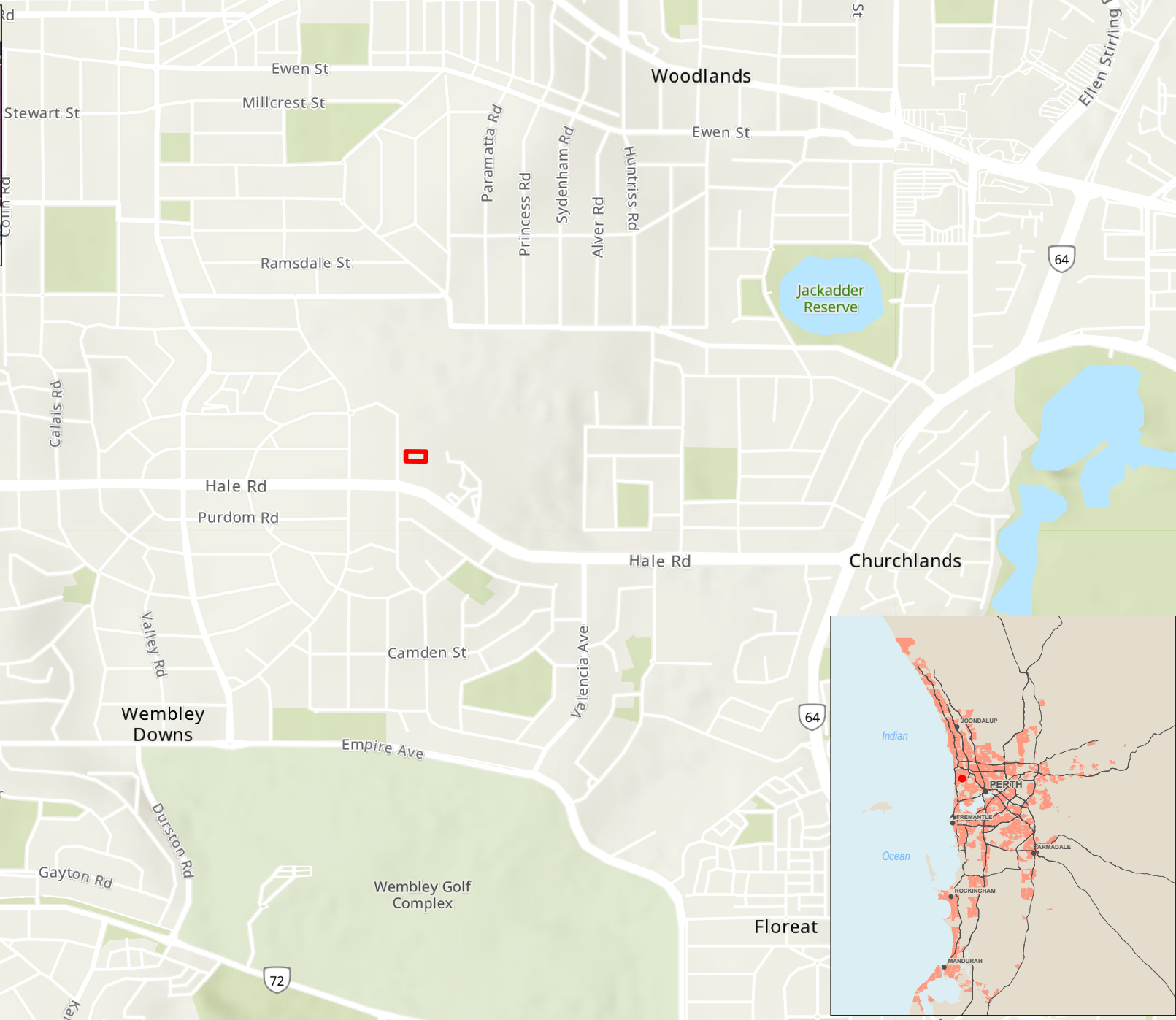


HERITAGE COUNCIL

HC CURTILAGE MAP P9957


Hale School Memorial Hall - 20 Unwin Ave, Wembley

Map 1 of 2 Prepared by Casey Ginbey (Geospatial Data Capture Officer) 24/04/2023



Legend

 Curtilage


N

0 100 200 300 400 500
Metres

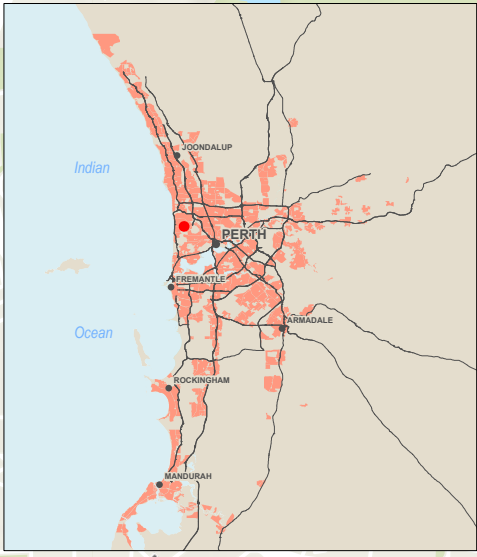
Produced by Data Analytics,
Department of Planning, Lands and Heritage,
Copyright © April 2023

\\dopgisfilesvr02\Products\State\Multiregion\
StateHeritageOffice_Mapping\
P9957_CurtilageA4L.mxd

Layout = A4-A3L_CurtilageLocationMap

Base information supplied by
Western Australian Land Information Authority
SLIP 1180-2020-1

2023 aerial imagery supplied by
Western Australian Land Information Authority





HERITAGE
COUNCIL

HC CURTILAGE MAP P9957

Hale School Memorial Hall - 20 Unwin Ave, Wembley

Map 2 of 2 Prepared by Casey Ginbey (Geospatial Data Capture Officer) 24/04/2023



UNWIN AVENUE



0 5 10 15

Metres

Produced by Data Analytics,
Department of Planning, Lands and Heritage,
Copyright © April 2023



\\dopgisfilesrv02\Products\State\Multiregion\
StateHeritageOffice_Mapping\
P9957_CurtilageA4L.mxd

Layout = A4-A3L_CurtilageMap

Base information supplied by
Western Australian Land Information Authority
SLIP 1180-2020-1

2023 aerial imagery supplied by
Western Australian Land Information Authority

Legend

-  Cadastre
-  Curtilage